




# Dorset Atlases for Marine and Coastal Planning

James Feather

Marine and Coastal GIS Officer  
Dorset Coast Forum


[www.dorsetcoast.com](http://www.dorsetcoast.com) [www.cscope.eu](http://www.cscope.eu)






## Dorset Coast Forum

- Founded 1995
- Aim to promote a sustainable approach to management, use and development of Dorset's coast and inshore waters
- A partnership of 240 organisations, 650 individuals – national / local government, commercial organisations and the voluntary sector.
- Deliver innovative projects:
  - *Dorset Coast Strategy* internationally recognised and received a commendation from the Royal Town Planning Institute
  - The Dorset & East Devon World Heritage Site aka *The Jurassic Coast*




# What is C-SCOPE?

- Combining Sea and Coastal Planning in Europe
- Three year project, part funded by the European Union Interreg IV A '2 seas programme'. Completion March 2012
- Collaboration between Dorset Coast Forum and the Coordination Centre for Integrated Coastal Zone Management in Belgium.



## C-SCOPE has three key activities in Dorset:

1. Creating a Marine Spatial Plan for a pilot area (c. 1000 km<sup>2</sup>)
2. Developing a GIS-based tool to support decision-making and planning in the marine and coastal zones (Coastal Explorer Planning).
3. Producing an interactive map-based website for locals and visitors to plan recreational activities along the coast and within coastal waters (iCoast).



# Dorset Coastal Atlases

	Coastal Explorer Planning	iCoast
<b>Purpose</b>	<ul style="list-style-type: none"> <li>To present our marine plan, its policies and evidence base.</li> <li>To support the implementation of the marine plan e.g. making sure developments are sensitively located.</li> </ul>	To plan recreational activities along the coast and within coastal waters. "Soft" management of visitors: <ul style="list-style-type: none"> <li>Promoting less sensitive areas e.g. fossil hunting</li> <li>Raising awareness of sensitive areas and affecting behaviour</li> </ul>
<b>Audience</b>	Planning professionals, developers, consultants, statutory/non-statutory consultees, academics etc.	The public - local residents and visitors (day-trips and holidays)
<b>Content</b>	<ul style="list-style-type: none"> <li>Large amount of geographic datasets that relate to marine and coastal planning:               <ul style="list-style-type: none"> <li>Environmental</li> <li>Governance and Policy</li> <li>Human Use and Activity</li> </ul> </li> <li>Flowcharts of approval process for different developments</li> <li>Policies that affect marine and coastal areas</li> </ul>	<ul style="list-style-type: none"> <li>Locations of recreational activities/businesses/clubs</li> <li>Transport information</li> <li>Weather</li> <li>Facilities</li> <li>Restricted access areas / sensitive habitats</li> <li>Activity information - how, where, planning, safety</li> <li>Codes of Conduct - to ensure people use the coast in a sustainable way</li> </ul>
<b>Partner</b>	Dorset County Council GIS Team	One Bright Space (commercial)
<b>Status</b>	Under development	Live - <a href="http://www.icoast.co.uk">www.icoast.co.uk</a>

Demo

Other Components Demo

Demo





With special thanks to our funding partners  
and all our coastal stakeholders



federale overheidsdienst  
VOLKSGEZONDHEID,  
VEILIGHEID VAN DE VOEDSELKETEN  
EN LEEFWILDE  
service public fédéral  
SANTÉ PUBLIQUE,  
SÉCURITÉ DE LA CHAÎNE ALIMENTAIRE