


ICAN Workshop 5: *Objectives and Agenda*



Dawn Wright
dawn@dusk.geo.orst.edu



Ned Dwyer
n.dwyer@ucc.ie



Oostende, Belgium





Workshop Objectives

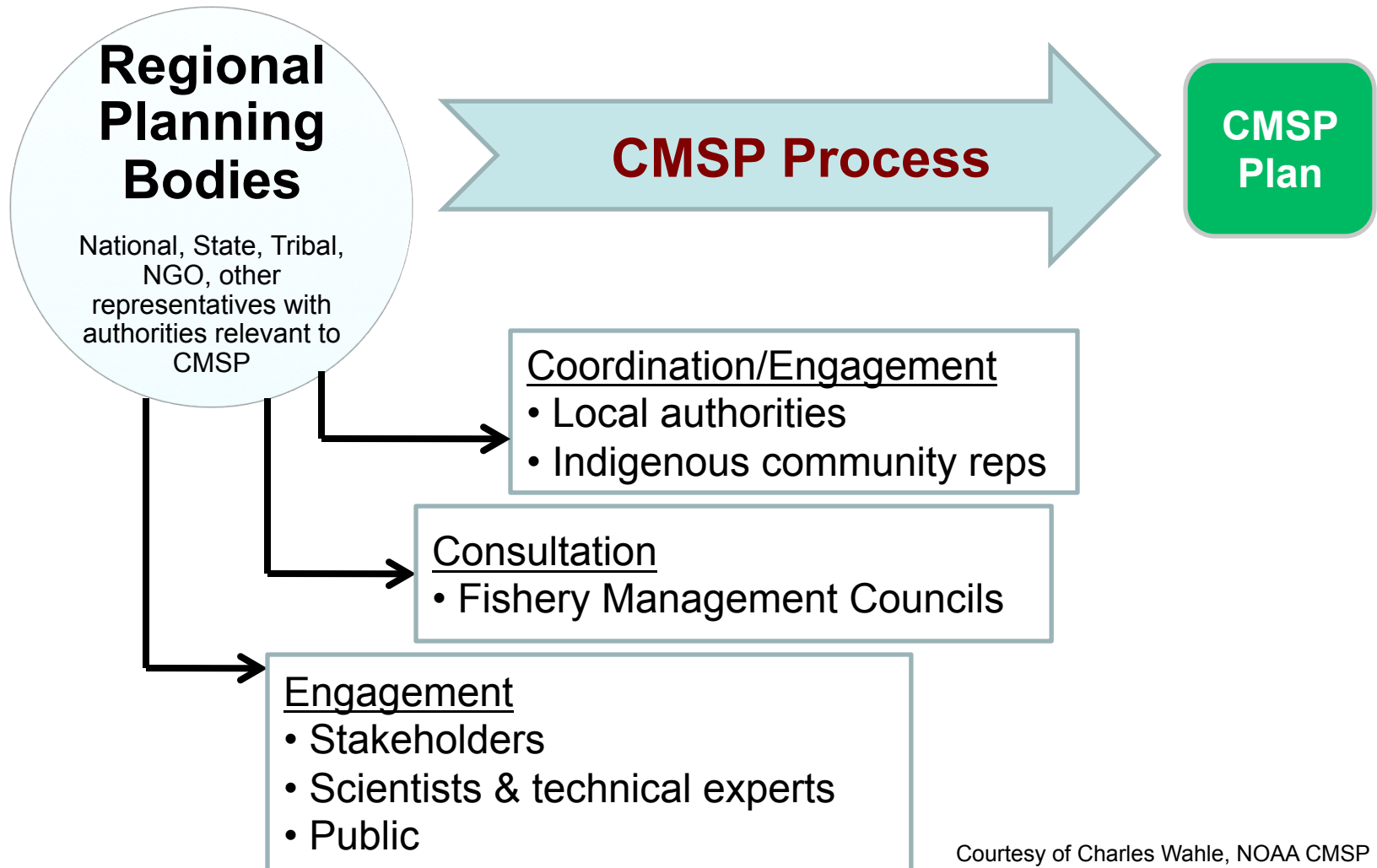
<http://icoastatlas.net/ican5>

- Explore current/future potential of CWAs for coastal and marine spatial planning



Coastal/Marine Spatial Planning

A Regional Planning *Process*



Courtesy of Charles Wahle, NOAA CMSP Program, USA



Atlases as Engines for CMSP

- DATA: ocean uses, ecosystems, governance
- Synthesis, mapping of data into usable formats
- Multiple scales of space and time for multiple users
 - Ecological, social, institutional scales
 - What is appropriate scale of mgmt for any given topic or place? Environmental conditions?
- Decision-support tools, e.g. tradeoffs
 - Between present/future?
 - Among different locations, resources, services, sectors, times?



Graphic courtesy of Chad English, COMPASS



More Workshop Objectives

<http://icoastatlas.net/ican5>

- Updates on recent relevant initiatives and meetings with ICAN leadership, participation
- Progress of EU FP7-funded NETMAR project
 - Related ICAN interoperability goals
 - “workshop within a workshop” on interop frameworks, connecting to ICAN mediator
- Atlas use and evaluation
 - “workshop within a workshop”
 - Impacts, outcomes, effectiveness for CMSP, ICZM



More Workshop Objectives

<http://icoastalatlases.net/ican5>

- Refine ICAN governance, action plans
 - Formal procedures for receiving members
- Expand ICAN community
 - Emerging atlases welcome
- Celebrate new Belgian coastal atlas, new ICAN handbook





Agenda

http://icoastalatlant.net/ican5_prog

Pre-Workshop Downloads

For those new to ICAN, see this [ICAN Accomplishments Flyer](#)
and/or these prior workshop reports:

[ICAN 1, Cork](#) | [ICAN 2, Corvallis](#) | [ICAN 3, Copenhagen](#) | [ICAN 4, Trieste](#)

[Pre-Workshop Survey](#) for Coastal Web Atlas Users

[Information and agenda for user workshops \(1st September\)](#)

[Information and agenda for technical workshops \(1st September\)](#)




Agenda

http://icoastalAtlas.net/ican5_prog

WEDNESDAY, 31 AUGUST

- **Briefing on Recent International Coastal Atlas Events/Initiatives (and the ties to CMSP)**
- **Latest Developments on Selected Atlases**
- **Atlases and CMSP**



Graphic courtesy of Chad English, COMPASS



Agenda

http://icoastal atlas.net/ican5_prog

THURSDAY, 1 SEPTEMBER

- **ICAN Working Group Updates**
- **Concurrent “Mini Workshops” (morning)**
 - Atlas Users
 - Semantic Framework and Ontologies: NETMAR Experience and ICAN Feedback
- **Concurrent “Mini Workshops” (afternoon)**
 - Atlas Users continued
 - Connecting Atlases to the ICAN Catalog Services for the Web (CSW) Mediator



Agenda

http://icoastalatlantlas.net/ican5_prog

THURSDAY, 1 SEPTEMBER

- **Potential IODE/ICAN Collaboration Discussion**
- **OGC Interoperability Discussions**
 - Helly high-resolution shoreline project
 - OGC interoperability experiments
- **INSPIRE Thematic Working Group Meeting for “Area Management”**



Graphic courtesy of Chad English, COMPASS



Agenda

http://icoastalatlantlas.net/ican5_prog

FRIDAY, 2 SEPTEMBER

- **ICAN Governance, Action Plans**
- **Final Discussions, Recommendations**
- **ICAN 5 ends at 12 noon or 3:30 p.m.**



Graphic courtesy of Chad English, COMPASS