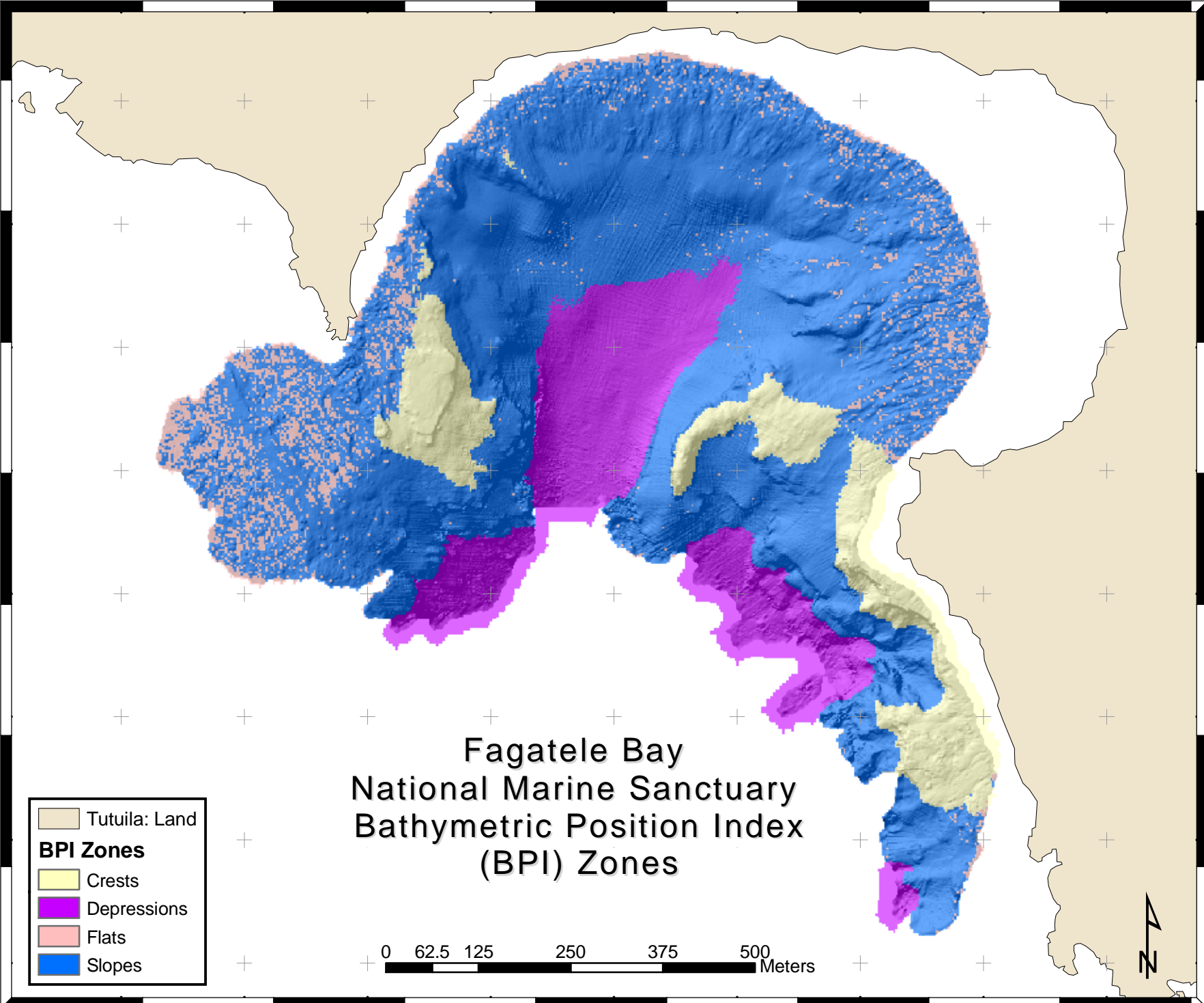







170°46'19"W 170°46'14"W 170°46'8"W 170°46'3"W 170°45'58"W 170°45'52"W 170°45'47"W 170°45'41"W 170°45'36"W

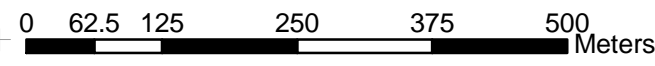
14°21'45"S  
14°21'50"S  
14°21'56"S  
14°22'1"S  
14°22'7"S  
14°22'12"S  
14°22'17"S  
14°22'23"S

14°21'45"S  
14°21'50"S  
14°21'56"S  
14°22'1"S  
14°22'7"S  
14°22'12"S  
14°22'17"S  
14°22'23"S



Fagatele Bay  
National Marine Sanctuary  
Bathymetric Position Index  
(BPI) Zones

	Tutuila: Land
<b>BPI Zones</b>	
	Crests
	Depressions
	Flats
	Slopes



170°46'19"W 170°46'14"W 170°46'8"W 170°46'3"W 170°45'58"W 170°45'52"W 170°45'47"W 170°45'41"W 170°45'36"W